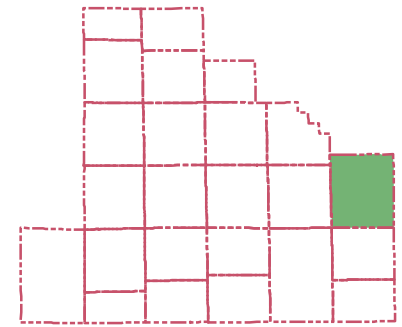
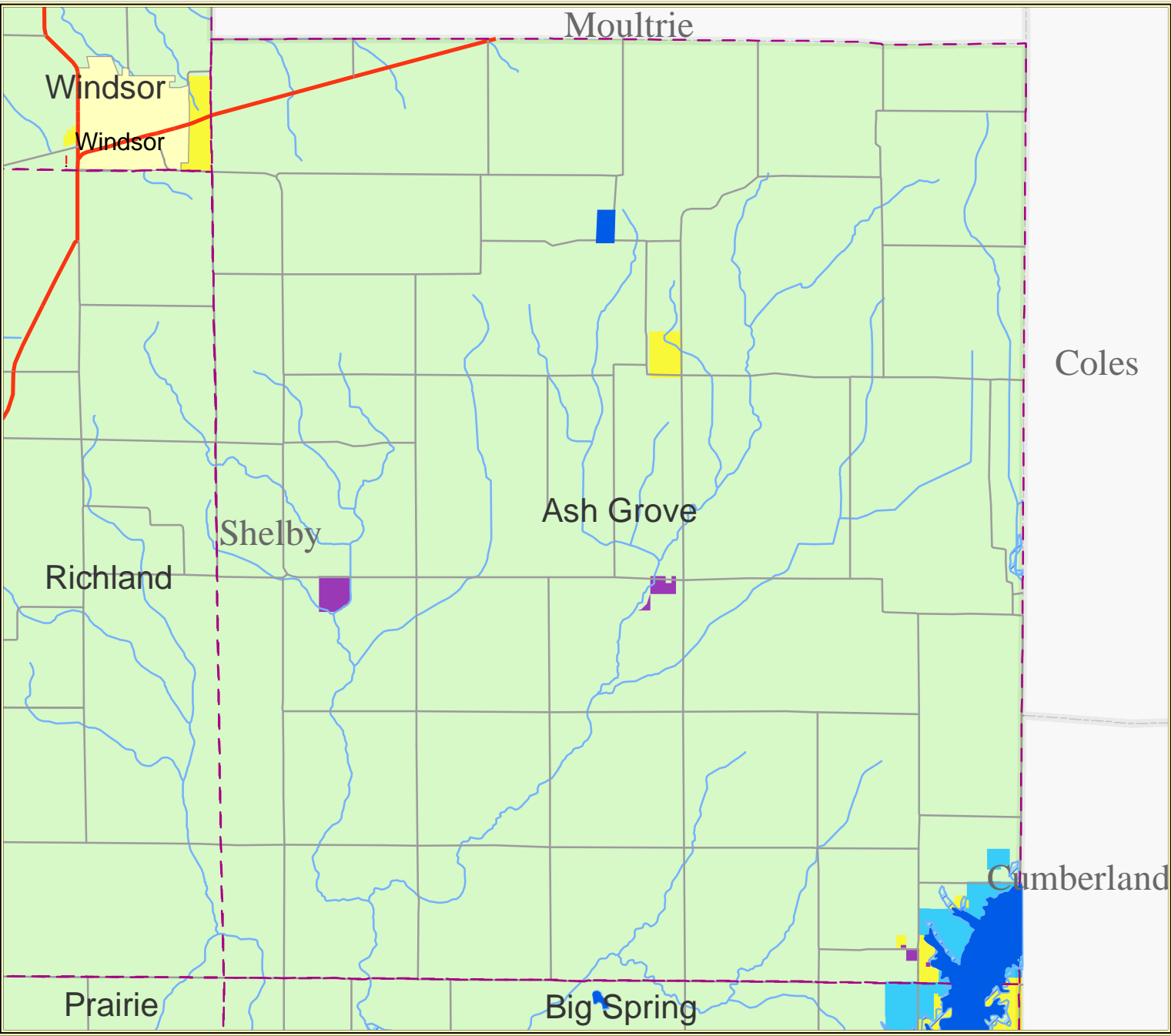
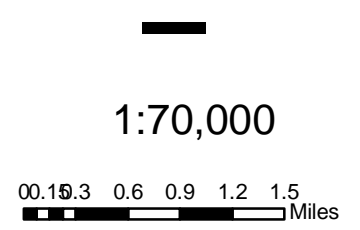


Ash Grove, Shelby County, IL

Future Zoning



- Legend**
- A Agriculture
 - GB General Business
 - GL Government Land
 - I1 Industry
 - R1 Single-Family Residence
 - RR Rural Residence
 - FPO Flood Plain Overlay
 - Incorporated Community
 - Lake
 - U.S. Highway
 - Interstate
 - State Highway
 - Major Street
 - Railroad
 - Streams
 - City
 - Township Boundary
 - County Boundary



Source: USGS, ISGS, ESRI, DURP, RockFord Map
Created by: Yijie Zheng
Shelby County Project Working Group
Department of Urban & Regional Planning
University of Illinois at Urbana-Champaign
Date: March 2005
Coordinate system: NAD 1983 StatePlane
Illinois East FIPS 1201 Feet