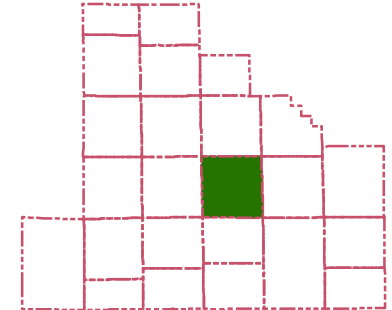
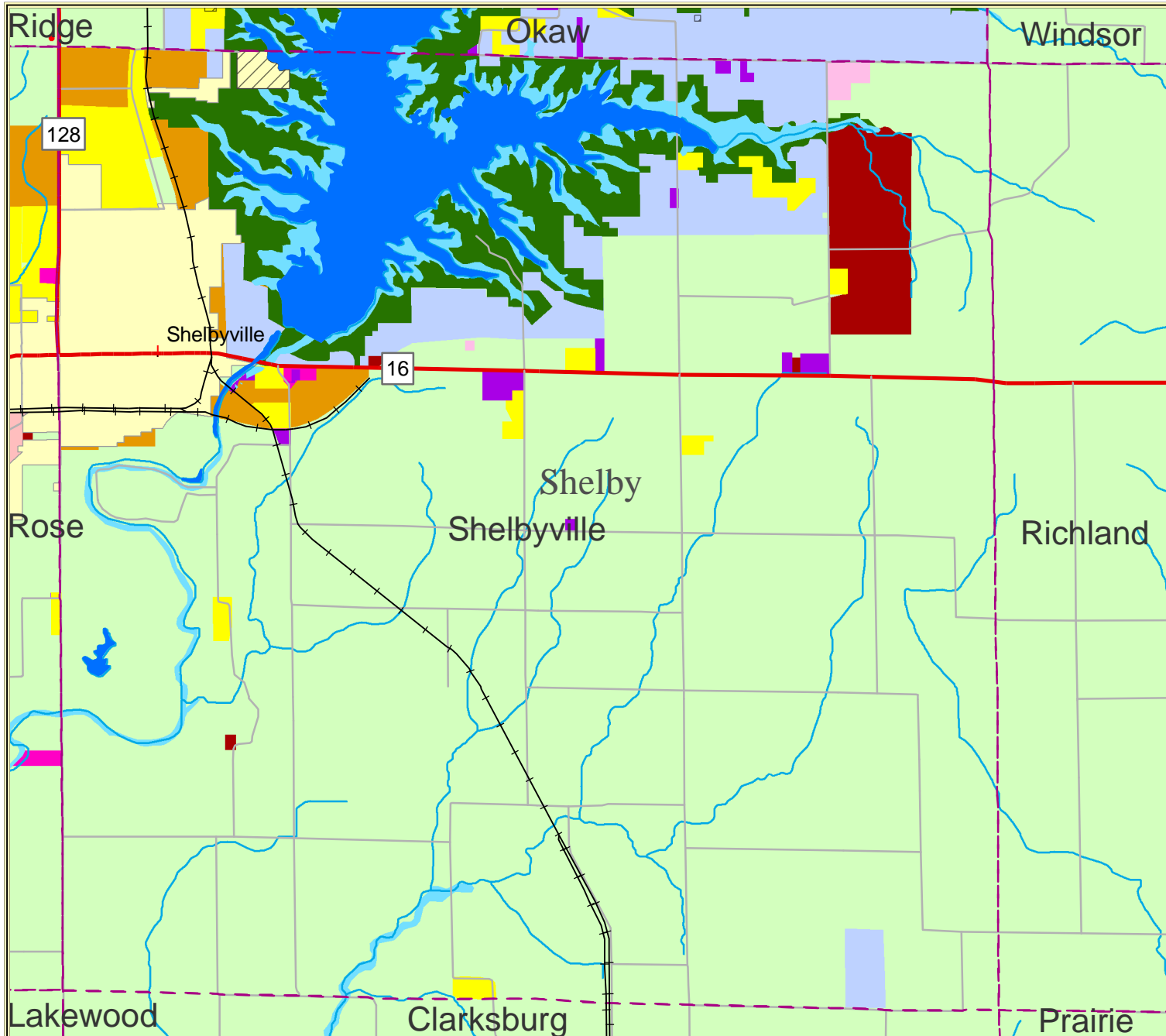


Shelbyville, Shelby County, IL


Current Zoning



LEGEND

- | | |
|----------------------------|----------------------|
| Zoning | SE Special Exception |
| A Agriculture | VA Variance |
| R1 Single-Family Residence | Lake |
| RS Suburban Residential | Government Land |
| LR Lake Residence | U. S. Highway |
| LB Local Business | Interstate |
| GB General Business | State Highway |
| AB Accommodation Business | Township Roads |
| I1 Industry | Railroad |
| IR Industrial Reserve | Stream |
| SC Shopping Center | City |
| Flood Plain | Township Boundary |
| Incorporated Community | County Boundary |

1:60,000



Source: USGS, ISGS, ESRI, DURP, RockFord Map
 Created by: Yijie Zheng
 Shelby County Project Working Group
 Department of Urban & Regional Planning
 University of Illinois at Urbana-Champaign
 Date: March, 2005
 Coordinate system: NAD 1983 StatePlane
 Illinois East FIPS 1201 Feet