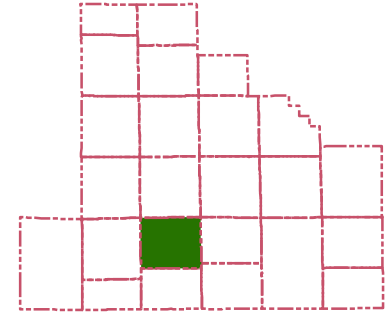
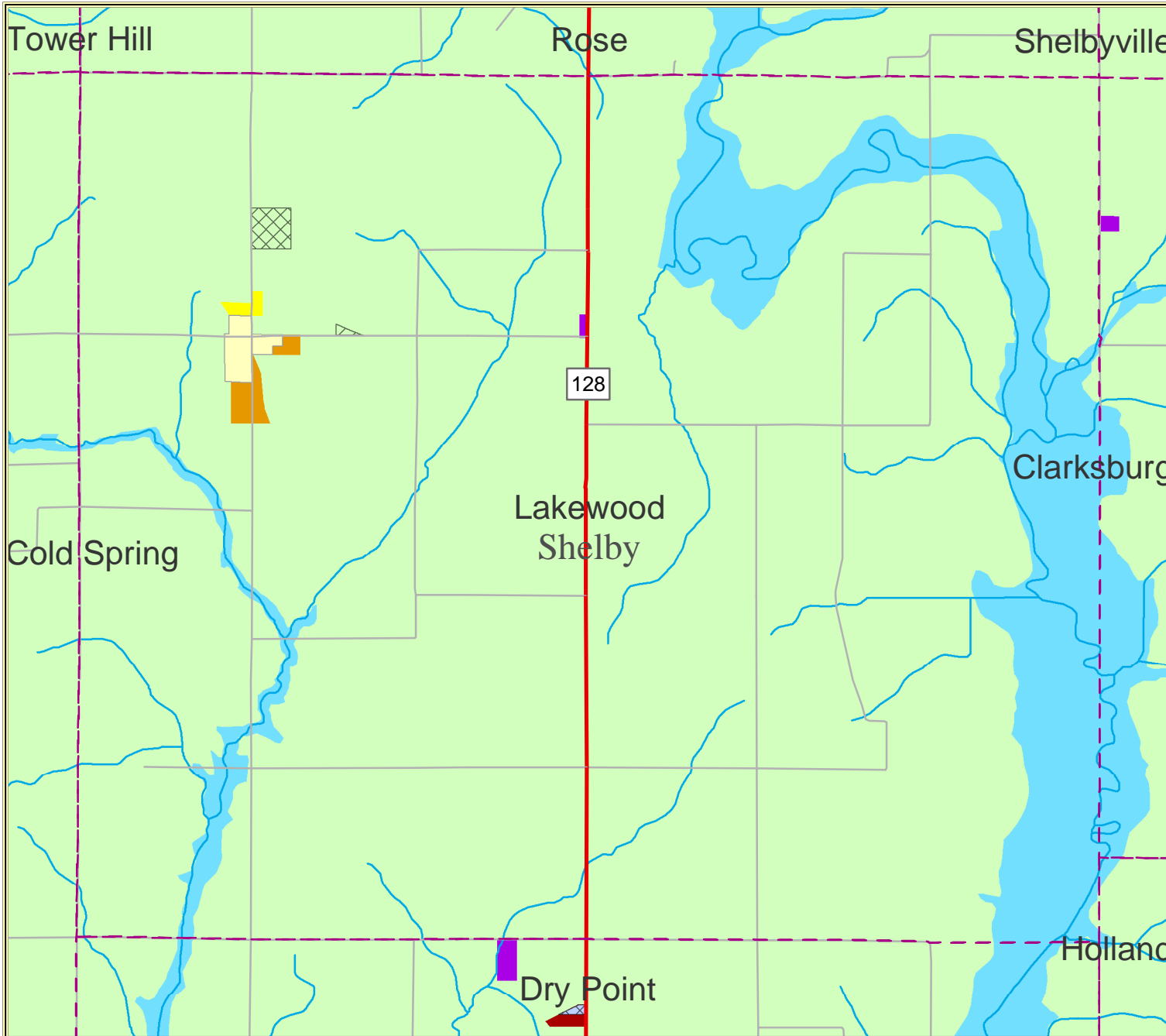






Lakewood, Shelby County, IL

Current Zoning




LEGEND

Zoning

- | | |
|----------------------------------------------------------------------------------------------------------------|----------------------------------------------------------------------------------------------------------|
|  A Agriculture |  SE Special Exception |
|  R1 Single-Family Residence |  VA Variance |
|  RS Suburban Residential |  Lake |
|  LR Lake Residence |  Government Land |
|  LB Local Business |  U. S. Highway |
|  GB General Business |  Interstate |
|  AB Accommodation Business |  State Highway |
|  I1 Industry |  Township Roads |
|  IR Industrial Reserve |  Railroad |
|  SC Shopping Center |  Stream |
|  Flood Plain |  City |
|  Incorporated Community |  Township Boundary |
| |  County Boundary |

1:55,000



Source: USGS, ISGS, ESRI, DURP, RockFord Map
 Created by: Yijie Zheng
 Shelby County Project Working Group
 Department of Urban & Regional Planning
 University of Illinois at Urbana-Champaign
 Date: March, 2005
 Coordinate system: NAD 1983 StatePlane
 Illinois East FIPS 1201 Feet