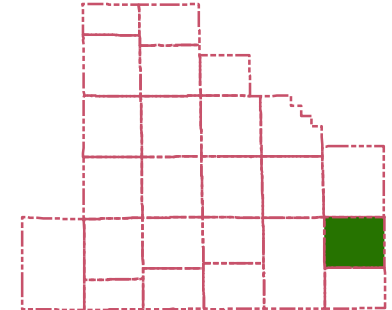
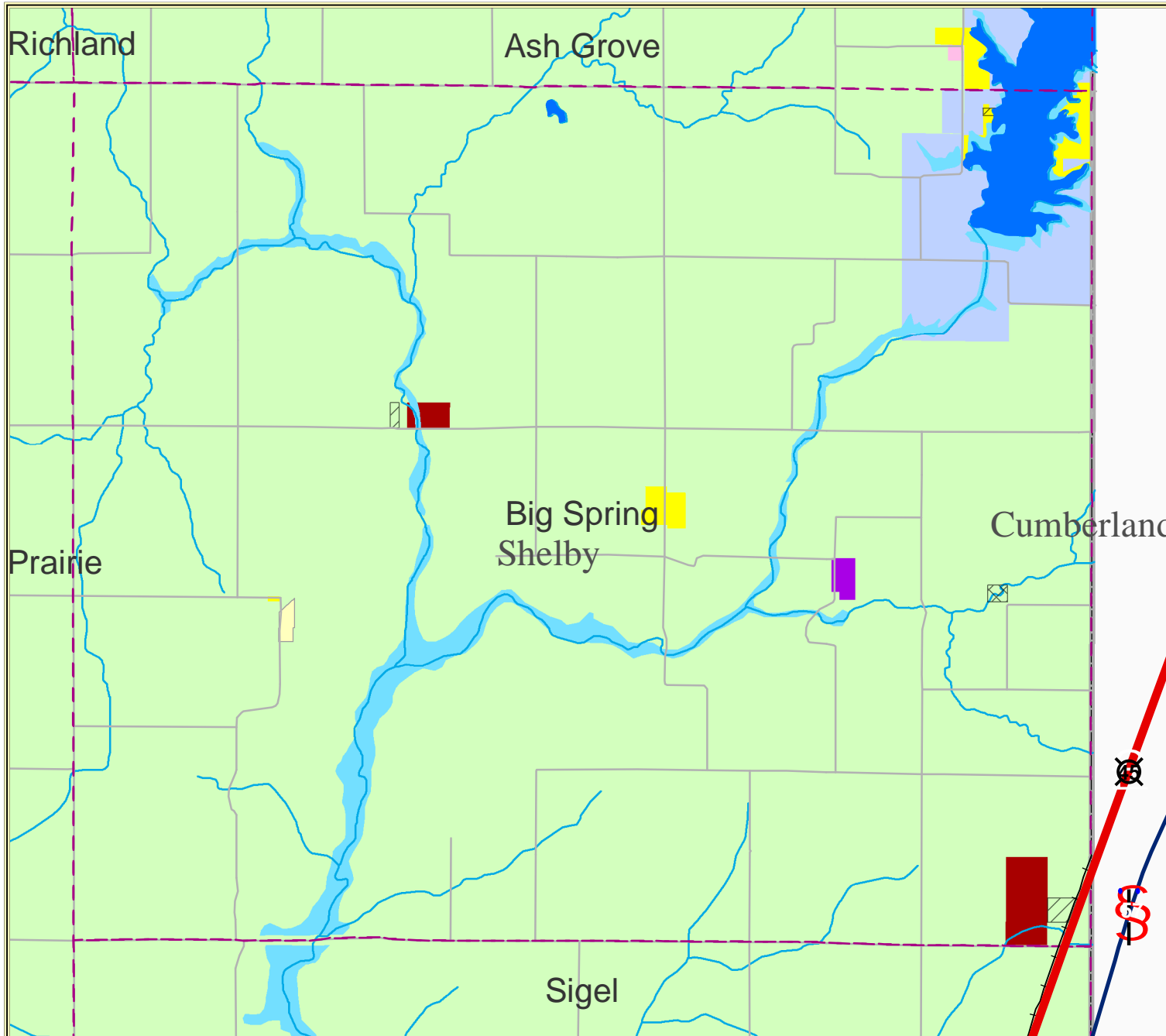


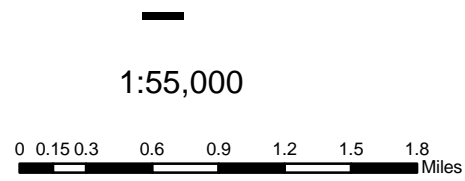
Big Spring, Shelby County, IL

Current Zoning



LEGEND

- | | | |
|----------------------------|-------------------|----------------------|
| Zoning | | SE Special Exception |
| A Agriculture | VA Variance | Lake |
| R1 Single-Family Residence | Government Land | U. S. Highway |
| RS Suburban Residential | Interstate | State Highway |
| LR Lake Residence | Township Roads | Railroad |
| LB Local Business | Stream | City |
| GB General Business | Township Boundary | County Boundary |
| AB Accommodation Business | | |
| I1 Industry | | |
| IR Industrial Reserve | | |
| SC Shopping Center | | |
| Flood Plain | | |
| Incorporated Community | | |



Source: USGS, ISGS, ESRI, DURP, RockFord Map
 Created by: Yijie Zheng
 Shelby County Project Working Group
 Department of Urban & Regional Planning
 University of Illinois at Urbana-Champaign
 Date: March, 2005
 Coordinate system: NAD 1983 StatePlane
 Illinois East FIPS 1201 Feet