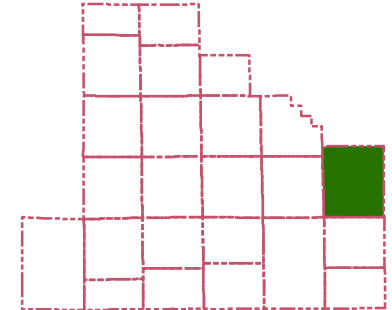
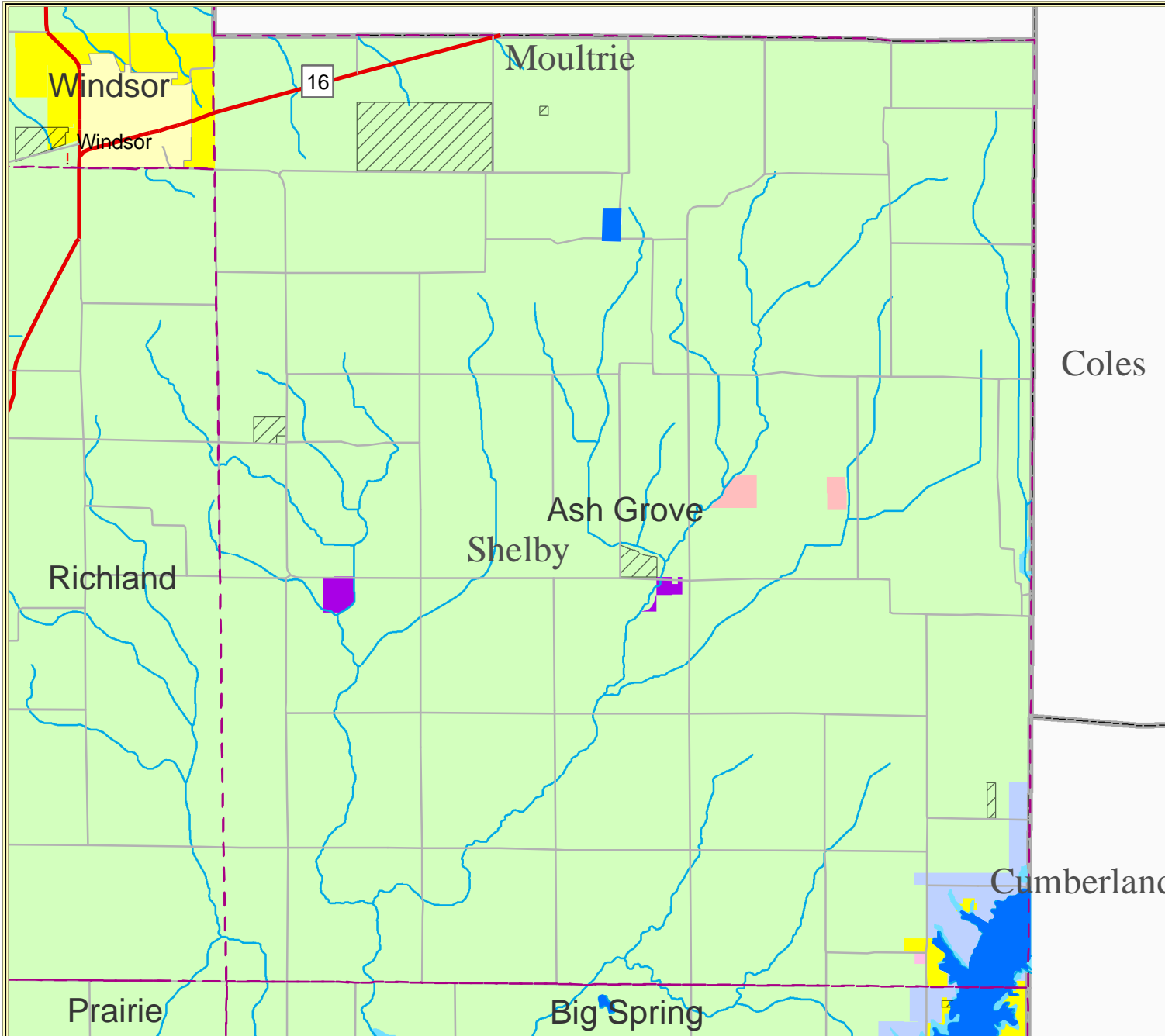


Ash Grove, Shelby County, IL

Current Zoning




LEGEND

Zoning

- | | |
|----------------------------|-----------------------|
| A Agriculture | SE Sepecial Exception |
| R1 Single-Family Residence | VA Variance |
| RS Suburban Residential | Lake |
| LR Lake Residence | Government Land |
| LB Local Business | U. S. Highway |
| GB General Business | Interstate |
| AB Accommodation Business | State Highway |
| I1 Industry | Township Roads |
| IR Industrial Reserve | Railroad |
| SC Shopping Center | Stream |
| Flood Plain | City |
| Incorporated Community | Township Boundary |
| | County Boundary |

1:70,000



Source: USGS, ISGS, ESRI, DURP, RockFord Map
 Created by: Yijie Zheng
 Shelby County Project Working Group
 Department of Urban & Regional Planning
 University of Illinois at Urbana-Champaign
 Date: March, 2005
 Coordinate system: NAD 1983 StatePlane
 Illinois East FIPS 1201 Feet