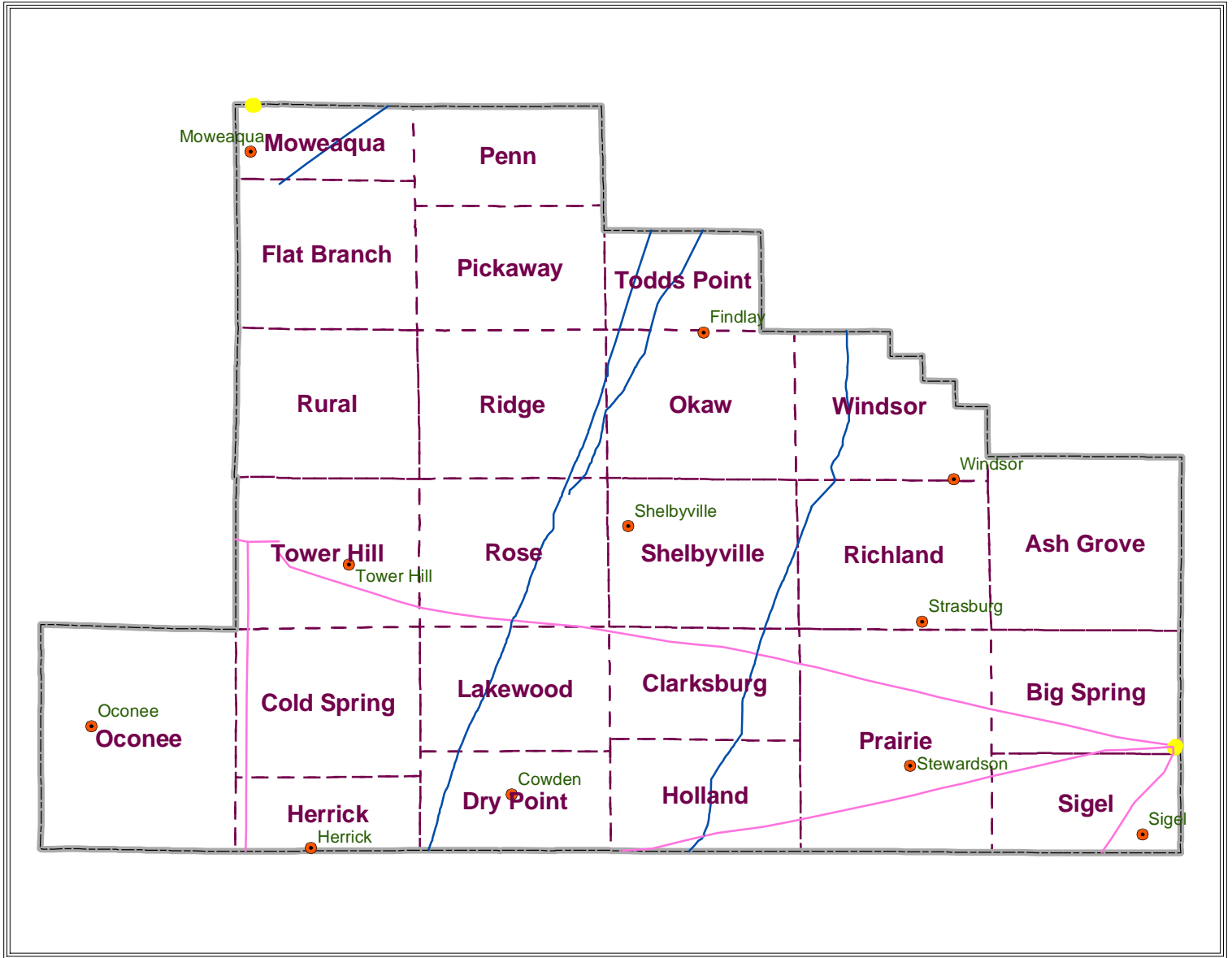








Utility, Shelby County, IL



-  County boundary
-  Township
-  Town

Utility Class and Facility Type

-  Pipeline
-  Power Transmission Line
-  Power Transmission Line, Substation



1:400,000

2.5 5 7.5 10 Miles

Source: ESRI, ISGS, DURP
 Created by: Yijie Zheng
 Shelby County Project Working Group
 Department of Urban & Regional Planning
 University of Illinois
 Date: December 22, 2004